







Table 2: General set of line symbols for managed countryside maps

Symbol	Material used for mould	Image of vacuum formed symbol	Footprint shape	Footprint size (total length variable)	Profile shape	Max. Height	Notes
Path	String of 2.4mm spherical plastic beads + 1mm space		Circle + rectangle (repeated)	Bead 3.2mm wide Space 2.1mm wide	Arch	Bead 2.5mm space 1.7mm	Injection moulded
Boardwalk	Ridged plastic Ridge 2.3 x 2.0mm Groove 1.8 x 1.2mm		Rectangle	Ridge 2.7mm wide Groove 1.3mm wide	Rectangle	1.4mm	Injection moulded sheet
Fence	Solder wire 18swg 1.2mm diameter		Narrow rectangle	2.2mm wide	Arch	1.3mm	Standard wire gauge
Wall	Square section pine strip ~ 1.7 x 1.7mm		Narrow rectangle	2.4mm wide	Rectangle	2.0mm	
Hedge	Pipecleaner ~ 1.6mm diameter (compressed)		Narrow rectangle with irregular sides	~4.0mm wide	Irregular semicircle	~2.0mm	
Stream	Groove 3.9mm wide in 1.7mm base card		Narrow rectangle	3.4mm wide	Rectangle	-1.7mm (recessed)	

All sizes based on dimensions of symbols after reproduction in 0.200mm gauge opaque PVC foil. Images are not to same scale. Profile shape = x-section through width of line

(table 2.doc : 560kb : 31 July 2002)